

VILLAGE OF BARTLETT

COMMITTEE AGENDA

FEBRUARY 3, 2015

PLANNING & ZONING

Stearns Road/ RT. 59 IDOT Improvements

COMMUNITY DEVELOPMENT MEMORANDUM

15-017

DATE: January 28, 2015
TO: Valerie L. Salmons, Village Administrator
FROM: Jim Plonczynski, CD Director
RE: REVISED Rt. 59 and Stearns Road Intersection Improvements

PREVIOUS DISCUSSION

IDOT officials and their consulting engineer presented the proposed Rt. 59 and Stearns Road intersection improvements at the August 17, 2014 Village Board Committee meeting. At that meeting several concerns were expressed by the Village Trustees related to the access to the Home Depot and Brewster Creek Shopping Center and the impact on the residents of the Braintree Lane neighborhood.

The proposed IDOT plans showed that the left turn from Stearns Road into the Brewster Creek Shopping Center would be eliminated and that access would be from the Rt. 59 entrances to the shopping center, Norwood Lane and westbound from Stearns Road with a right-in right-out access (see attached **Original Design** plan).

After that presentation and a subsequent public meeting held by IDOT the shopping center owner with support of the Village had requested that IDOT and DuPage County re-examine the Stearns Road access to the shopping center. DuPage County and IDOT traffic engineers followed up on the request and submitted an alternative design of the Stearns Road east leg of the intersection.

CURRENT DISCUSSION

At the request of the Village and the Brewster Creek Shopping Center owner, IDOT and the DuPage County Division of Transportation revised the east leg of the Rt. 59 and Stearns Road intersection improvements to provide for a left turn movement from Stearns Road into the new Walgreen's and the Brewster Creek Shopping Center (see attached **Revised Design** plan). In addition with this revised plan the County is requesting that the Village adopt an ordinance restricting peak hour left turn lane movement from the shopping center access point.

The revised access drawing was reviewed by Staff and Brent Coulter, the Village's traffic consultant. As with any plan to revise a complicated access problem there are concerns expressed with the revisions. This revised set of plans provides for an ingress and egress to the shopping center and the new Walgreen's which is an improvement

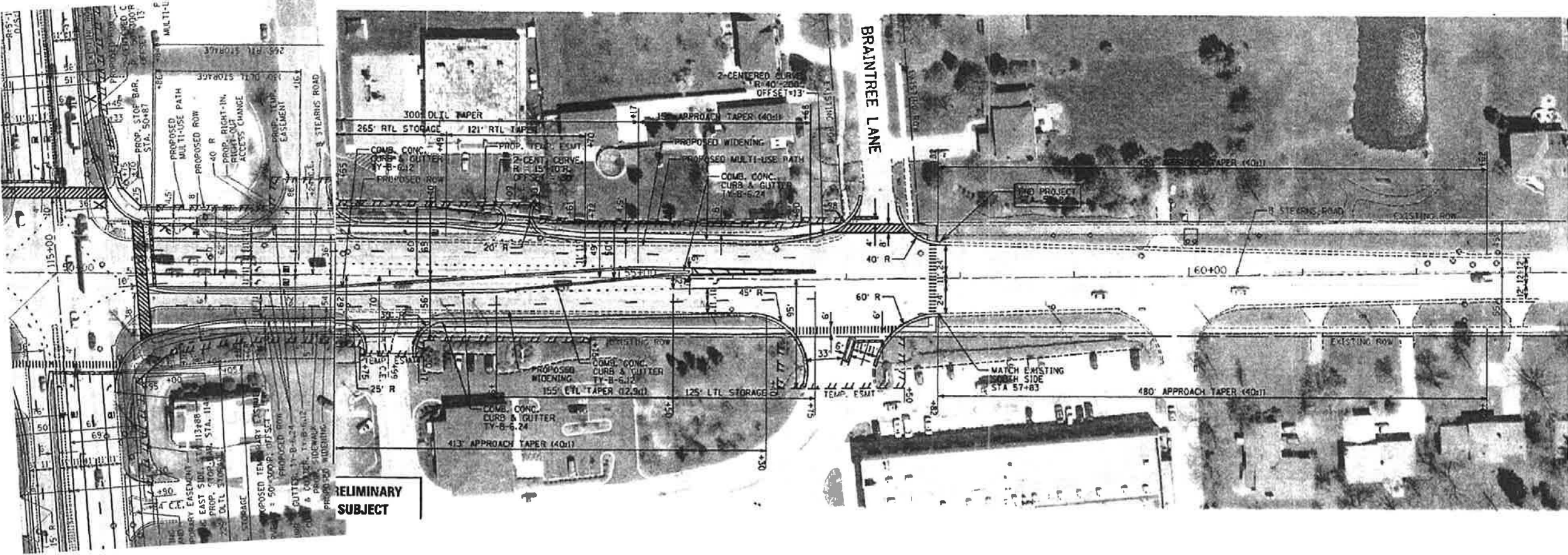
over the existing conditions. However, there are still some traffic movement conflicts with entering the shopping center during peak hours and crossing the additional lanes of traffic that will be constructed with the intersection improvement. (see **Potential Sight Line Issue** exhibit and **Median Re-design** exhibit)

A proposed additional improvement to the Rt. 59 project which has not yet been requested of or reviewed by IDOT is to add a new traffic signal at Norwood Lane and Rt. 59. This new traffic signal would provide controlled access into the commercial area. This signal improvement along with limiting the east bound traffic into the Braintree neighborhood by installing "Do Not Enter" signs just east of the commercial area (see **Rt. 59 Norwood signal** exhibit) would help alleviate the resident's concerns with the traffic flow through Braintree Lane.


REQUESTED ACTION

IDOT and the DuPage County Division of Transportation are seeking feedback on this alternate design of the east leg of Stearns Road prior to finalizing the intersection improvement plans.

Original Design Plan - Stearns Road East of Route 59

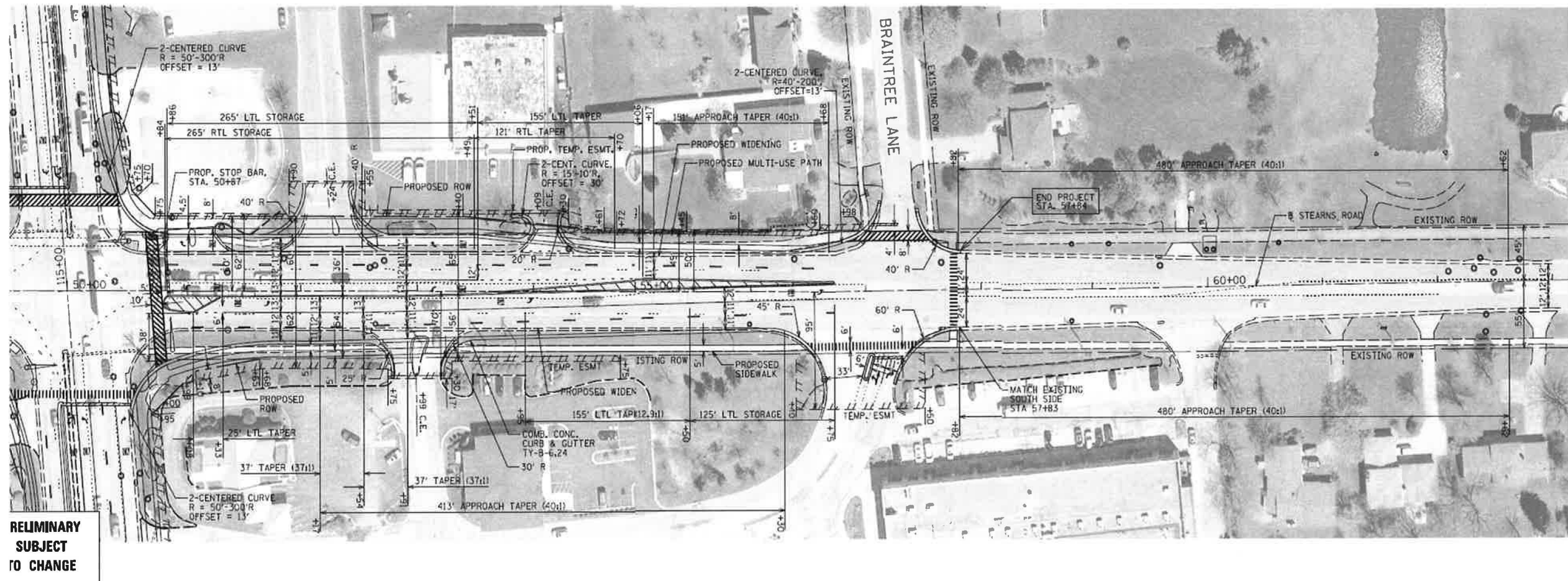


Original Design Plan - Stearns Road Road East of Route 59 (Close-Up)

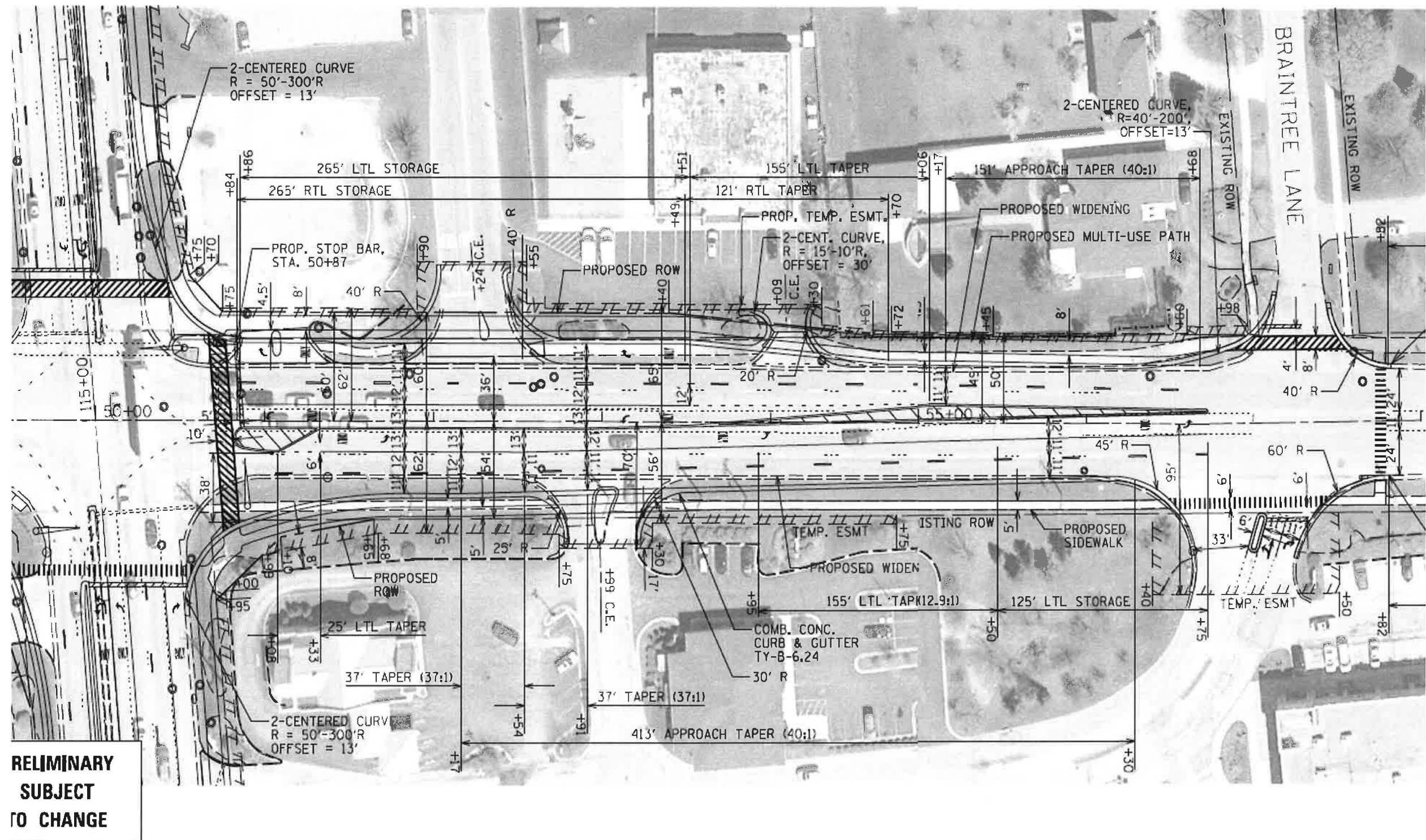


RELMINARY
SUBJECT

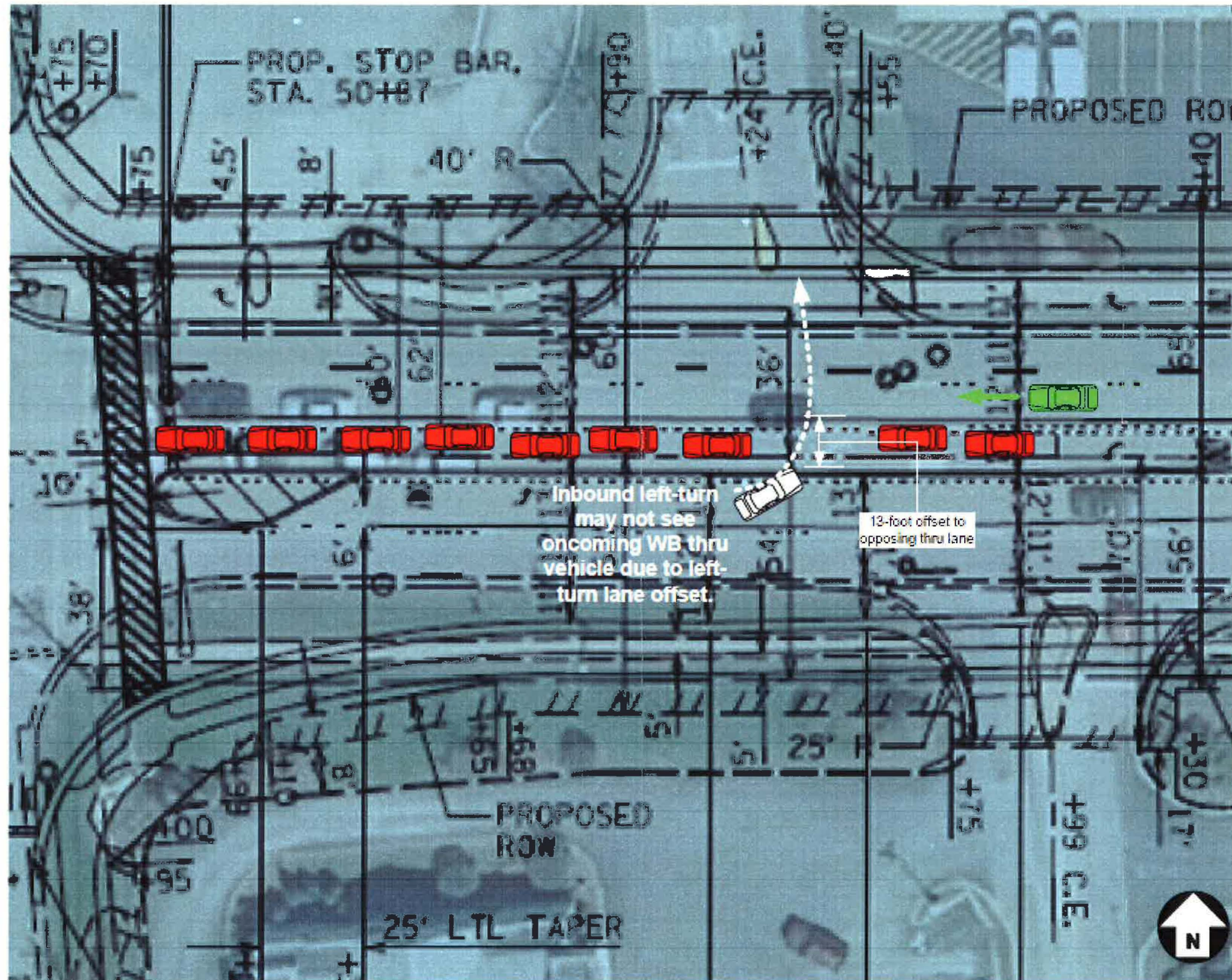
Revised Design Plan -Stearns Road East of Route 59



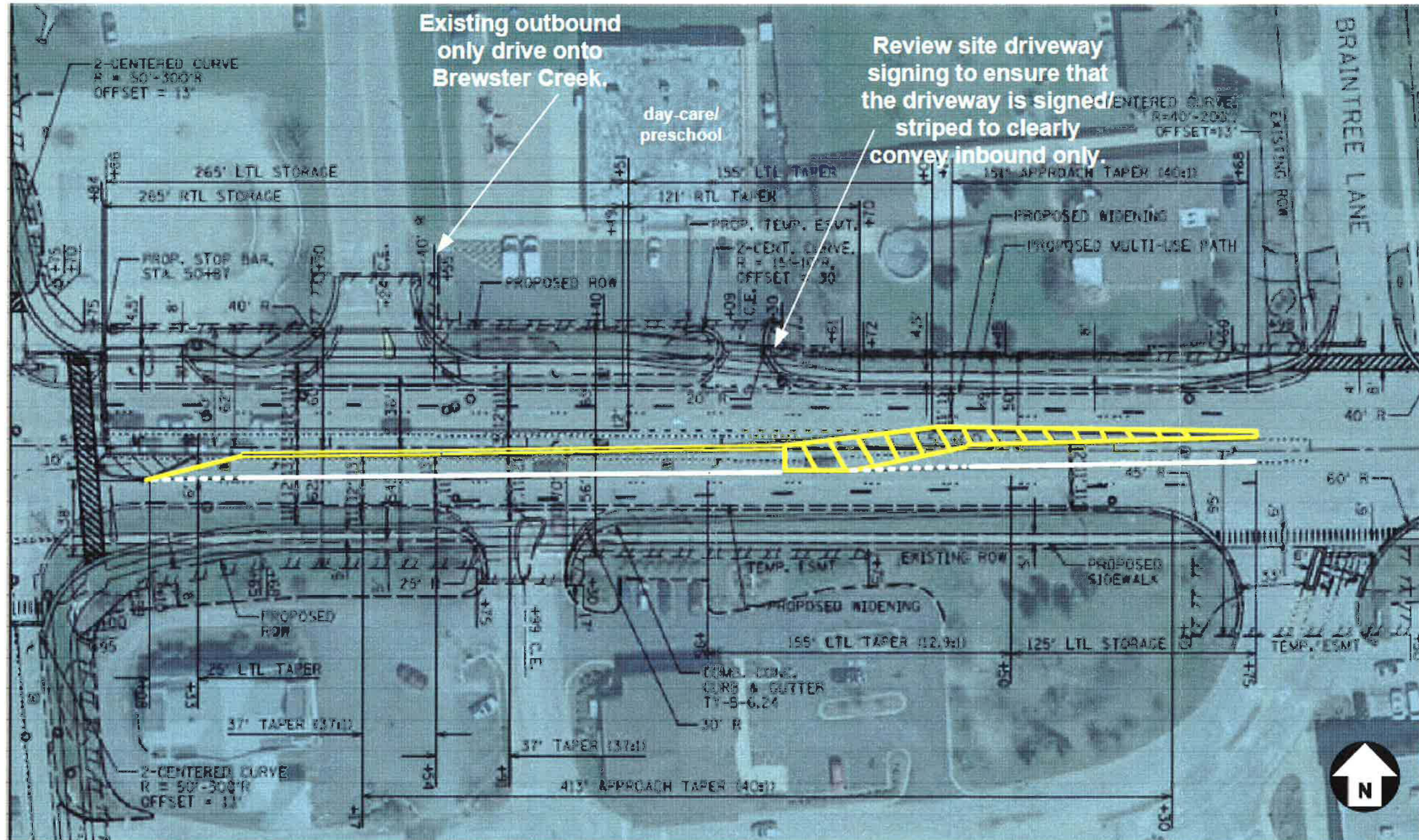
Revised Design Plan -Stearns Road East of Route 59 (Close-Up)



Potential Sight Line Issue for Inbound Left Turns



Median Re-Design Considerations



Potential IL 59/Norwood Signal Installation Alternative

