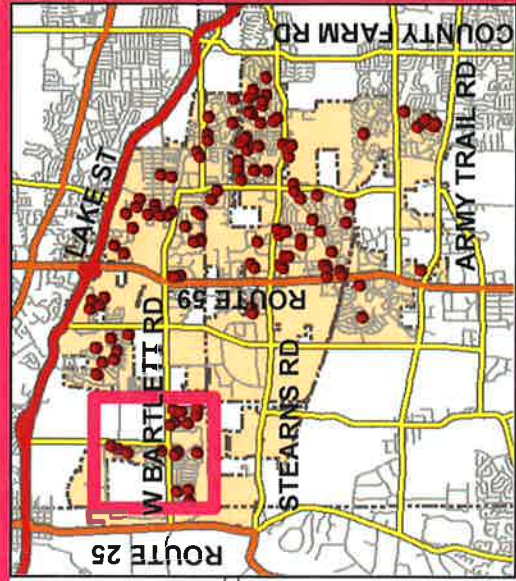


VILLAGE OF BARTLETT  
 2016 COMMUNITY GARAGE SALE  
 OVERVIEW MAP  
 AUGUST 18, 19 & 20



# AREA 1



- |   |                    |    |                   |
|---|--------------------|----|-------------------|
| 1 | 206 Weston Ct      | 10 | 232 Edgewater Dr  |
| 2 | 211 Hearthstone Dr | 11 | 117 rushmore Dr   |
| 3 | 132 Hearthstone Dr | 12 | 130 Bennington Ln |
| 4 | 1967 Osprey Ct     | 13 | 212 Ariana Dr     |
| 5 | 402 Kingfisher Rd  | 14 | 1761 Ariana Dr    |
| 6 | 1957 Angelica Ln   | 15 | 1730 Ariana Dr    |
| 7 | 492 Blue Heron Cir | 16 | 235 Lillian Pl    |
| 8 | 1957 Southfield Dr | 17 | 1755 Ruzich Dr    |
| 9 | 1970 Southfield Dr | 18 | 1756 Barnett Ln   |



← TO IL ROUTE 25

↑ TO IL ROUTE 59

GLENN A. KOEHLER FIELDS OF BARTLETT

NATURE RIDGE ELEMENTARY SCHOOL

NATURE RIDGE PARK

VALLEY VIEW PARK

COYOTE JUNCTION

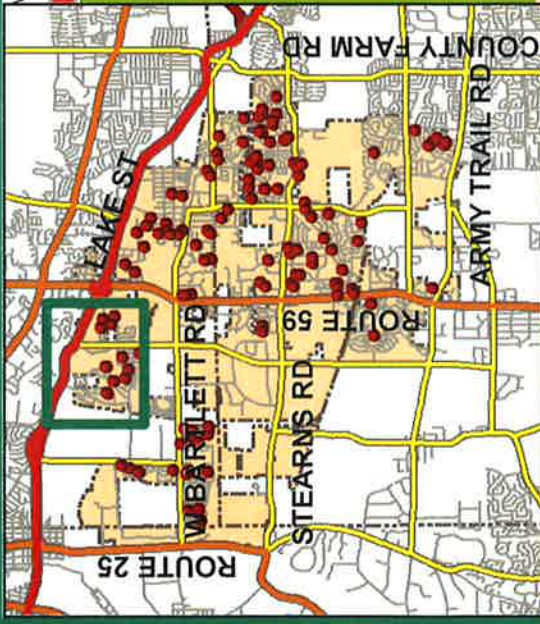
HERON WOODS STATE HABITAT AREA

BLUE HERON PARK



# AREA 2

- 19 600 Versailles Dr
- 20 604 Versailles Dr
- 21 625 Rose Ln
- 22 621 Rose Ln
- 23 550 Rose Ln
- 24 419 Knoll Crest Dr
- 25 421 Cardinal Dr
- 26 1472 Snow Drift Cir
- 27 346 Persimmon Ct
- 28 1213 Telluride Ct
- 29 481 Horizon Dr
- 30 560 Peregrine Pkwy
- 31 1130 Peregrine Pkwy



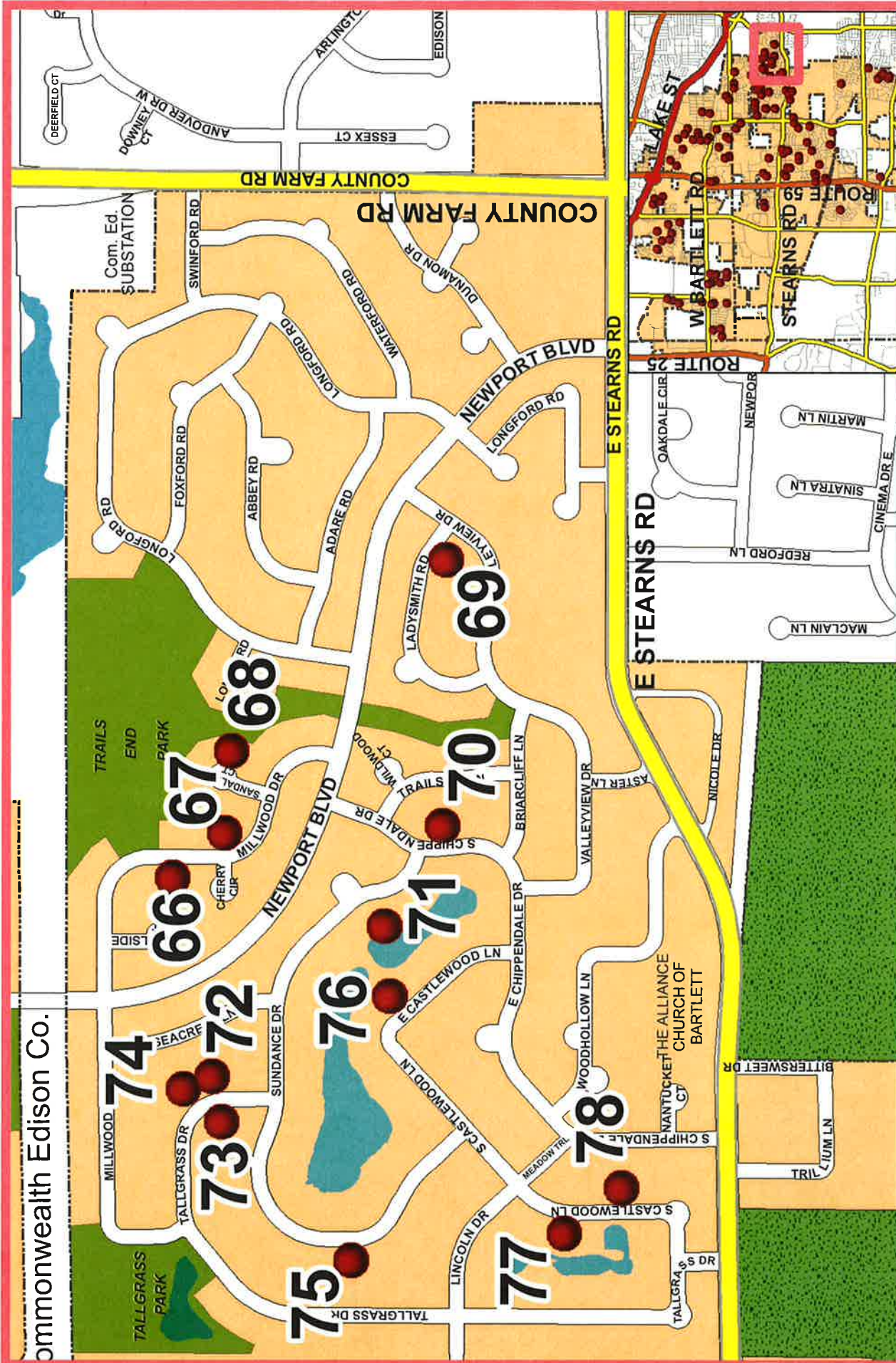












- 66 938 Millwood Dr
- 67 945 Millwood Dr
- 68 961 Sandawood Ct
- 69 546 Ladysmith Rd
- 70 969 Chippendale Dr
- 71 452 Sundance Dr
- 72 826 Tallgrass Dr
- 73 827 Tallgrass Dr
- 74 830 Tallgrass Dr
- 75 337 Sundance Dr
- 76 961 Castlewood Ln
- 77 980 Castlewood Ln
- 78 989 Castlewood Ln

**AREA 5**

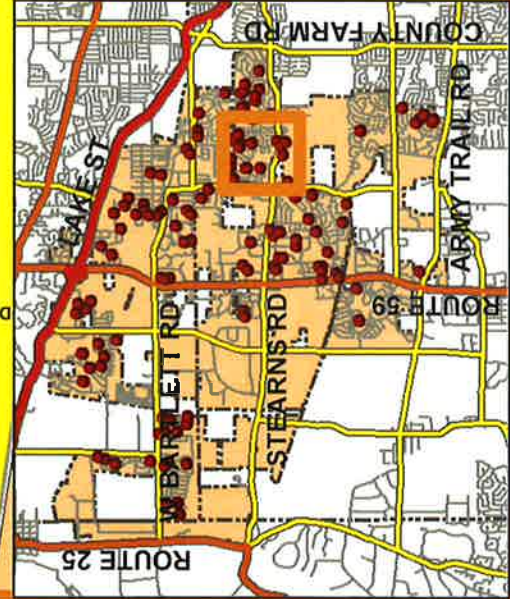


# AREA 6

- 79 104 Clover Ct
- 80 827 Brookside Dr
- 81 825 Brookside Dr
- 82 816 S Prospect Ave
- 83 248 Hood Ct
- 84 255 Cleburne Ave
- 85 267 E Country Dr
- 86 275 Hill Ave
- 87 296 Hill Ave
- 88 254 Jackson Ct
- 89 253 Windsor Dr
- 90 236 Windsor Dr
- 91 209 Buckingham Dr
- 92 131 McClellan St
- 93 141 Hummingbird Way

BARTLETT  
PUBLIC  
LIBRARY

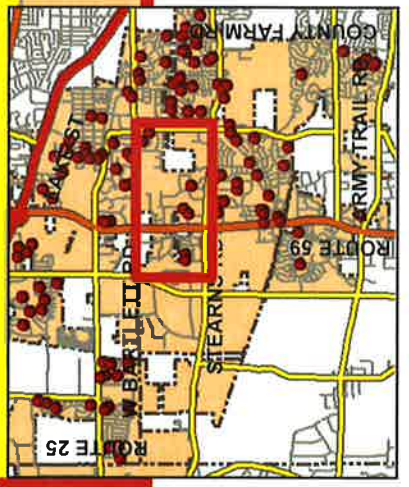
APPLE ORCHARD  
GOLF COURSE







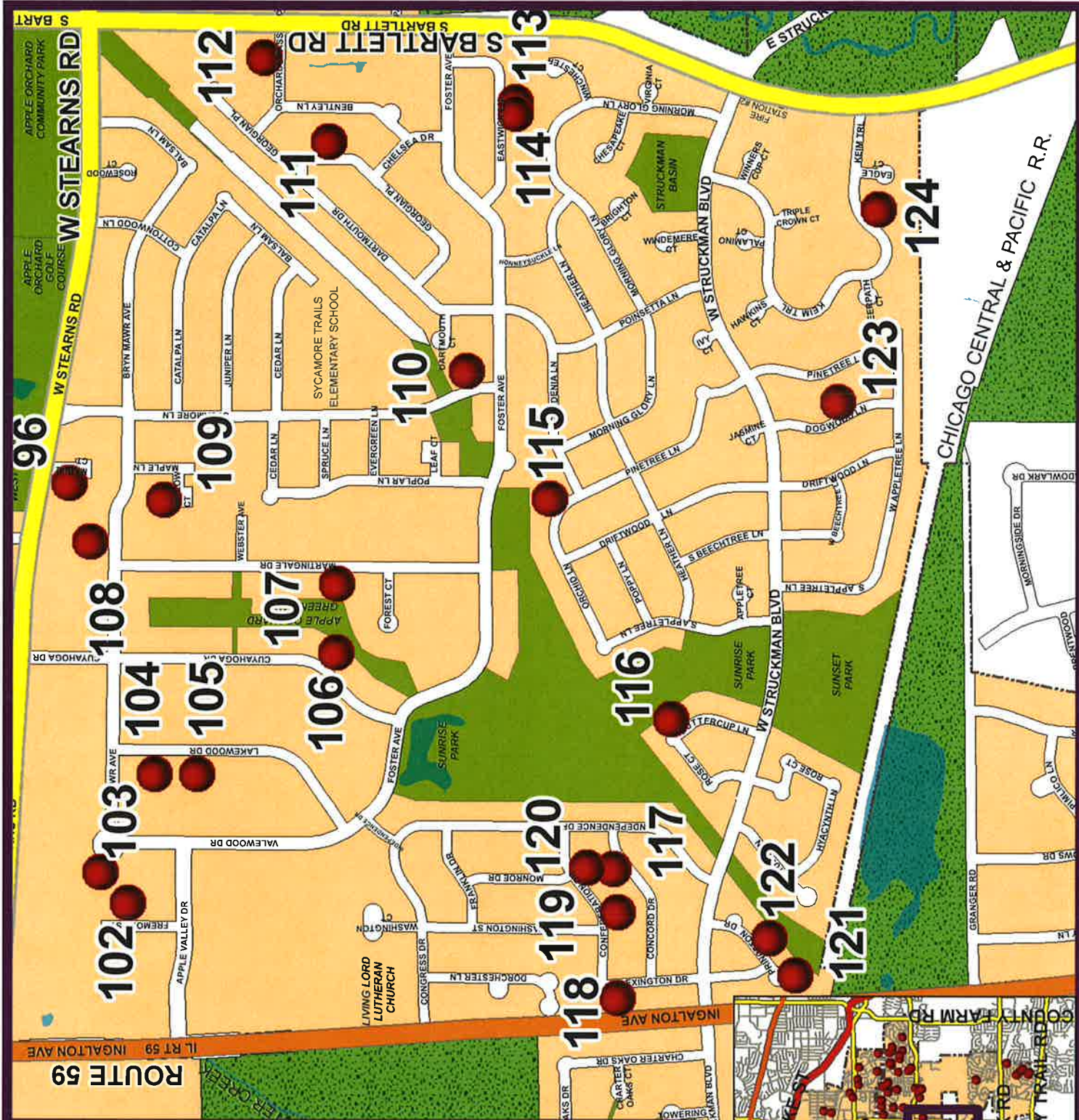
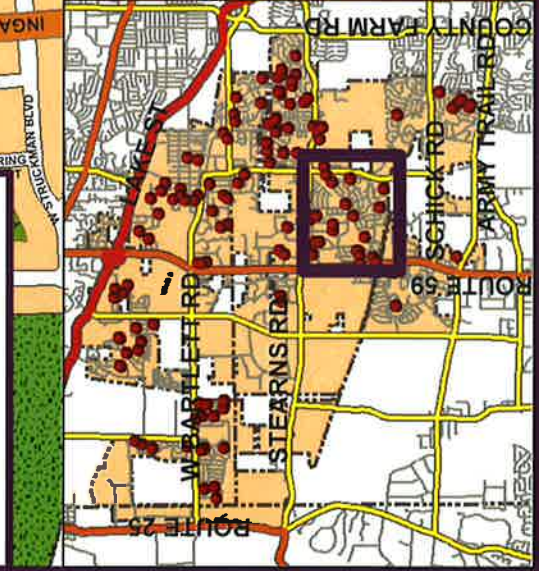
- AREA 7**
- 94 166 W Oak Glenn Dr
  - 95 292 Surrey Rd
  - 96 930 Maple Ct
  - 97 833 Kingston Ln
  - 98 741 Braintree Ln
  - 99 757 Braintree Ln
  - 100 868 Groton Ln
  - 101 871 Groton Ct





# AREA 8

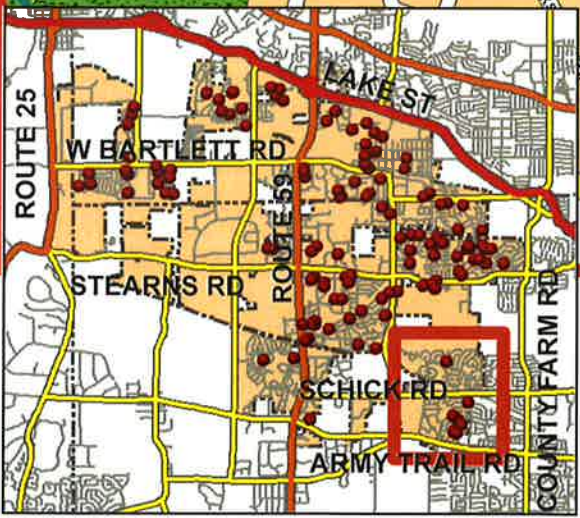
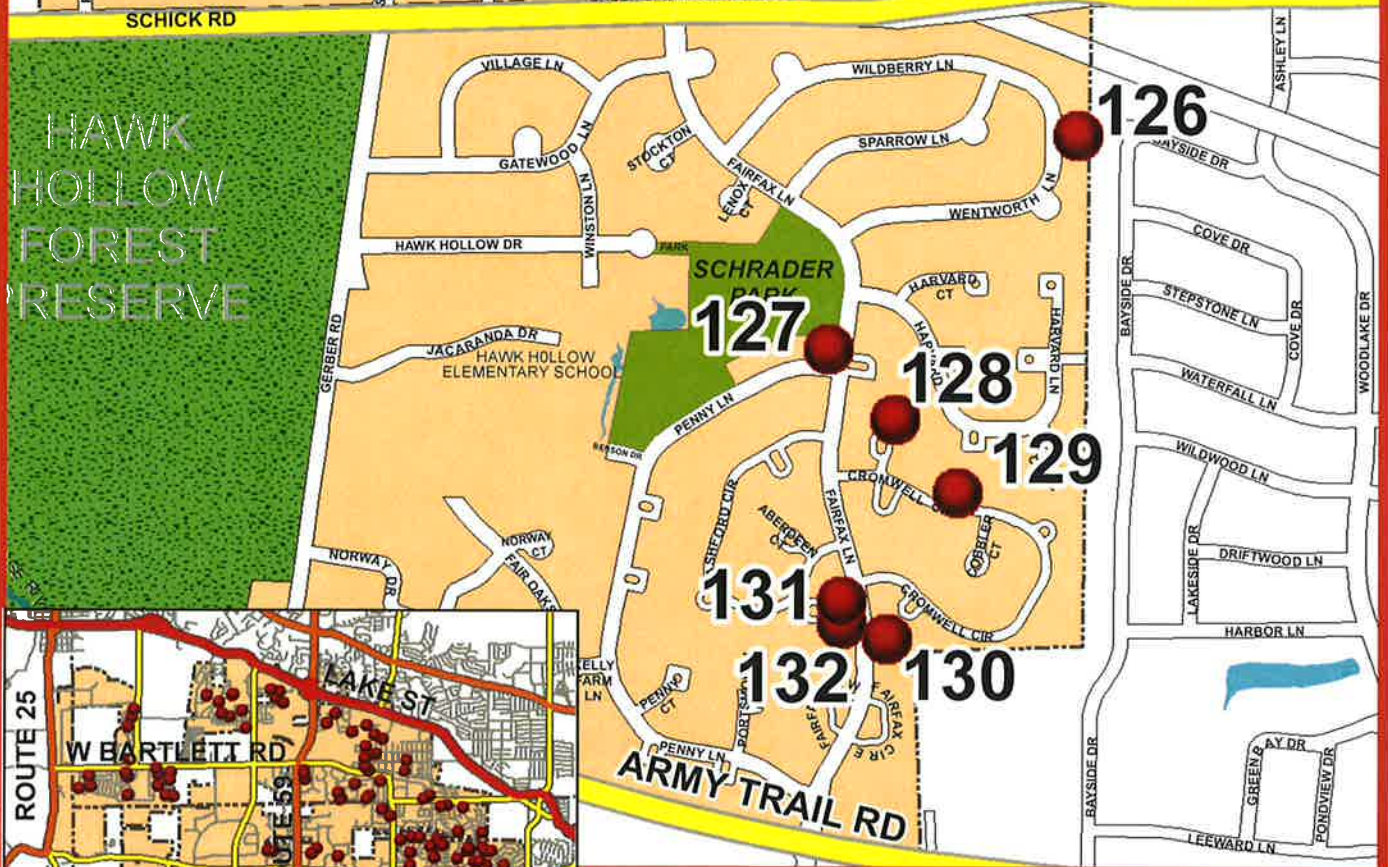
- 96 930 Maple Ct  
(97-101 on Area 7 map)
- 102 957 Fremont St
- 103 952 Bryn Mawr Ave
- 104 964 Lakewood Dr
- 105 980 Lakewood Dr
- 106 1029 Cuyahoga Dr
- 107 1042 Martingale Dr
- 108 780 Bryn Mawr Ave
- 109 778 Willow Ct
- 110 1085 Sycamore Ln
- 111 1013 Georgian Pl
- 112 518 Orchards Pass
- 113 541 Eastwick Ln
- 114 545 Eastwick Ln
- 115 752 Orchid Ln
- 116 1181 Buttercup Ln
- 117 998 Concord Dr
- 118 1146 Lexington Dr
- 119 1009 Confederation Dr
- 120 999 Confederation Dr
- 121 1196 Princeton Dr
- 122 1191 Princeton Dr
- 123 1217 Dogwood Ln
- 124 1274 Keim Trl



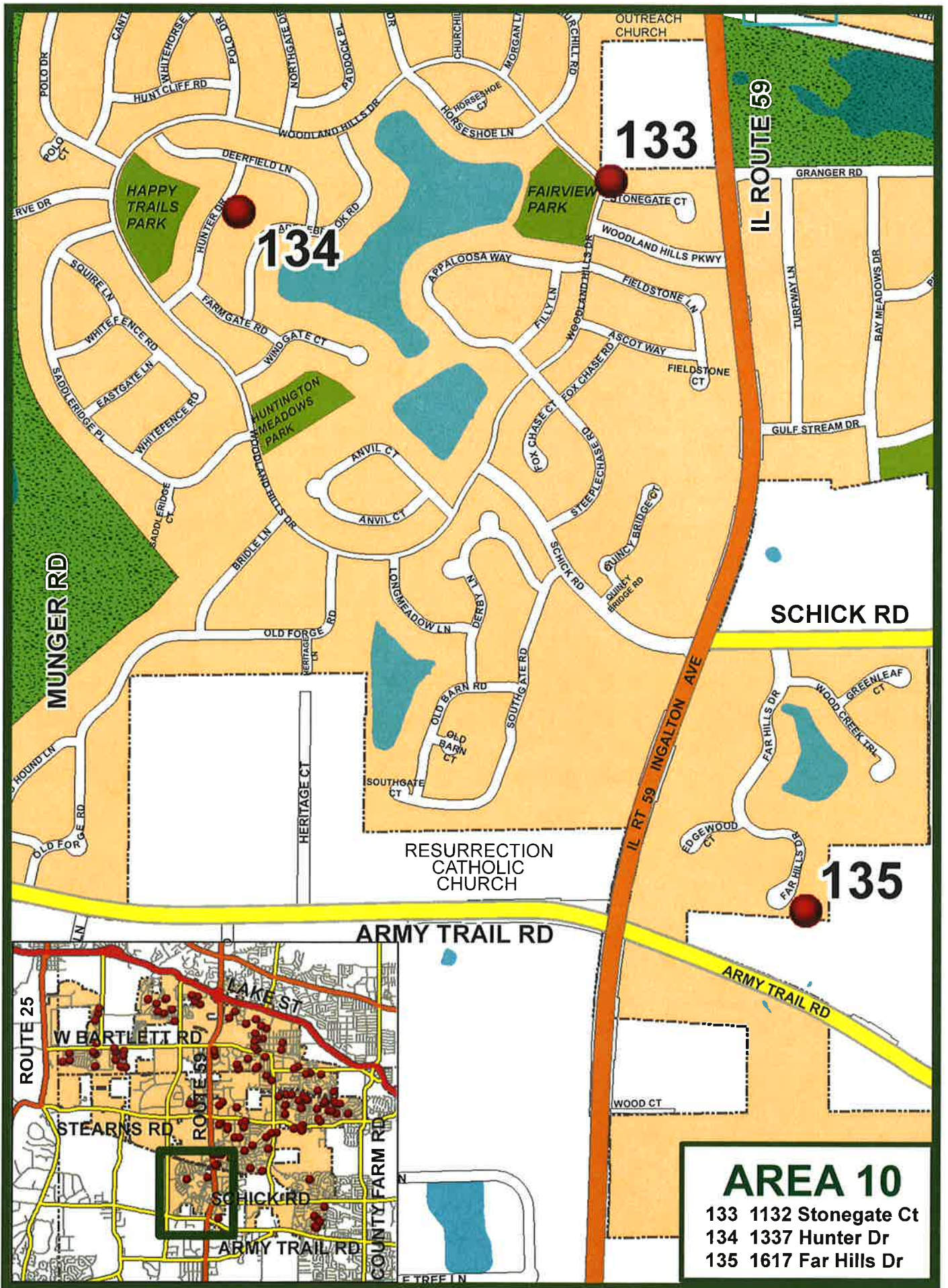


# AREA 9

- 125 1344 Richmond Ln
- 126 390 Wildberry Ln
- 127 1632 Penny Ln
- 128 410 Cromwell Cir #1
- 129 422 Cromwell Cir #4
- 130 446 Cromwell Cir #3
- 131 376 Ashford Cir #3
- 132 376 Ashford Cir #4







POLO DR, CANTON, WHITEHORSE LN, RIDGE TOP, SQUATTA, NORTIGATE, PADDOCK PL, CHURCH, MORGAN LN, HILL RD, OUTREACH CHURCH, HUNT CLIFF RD, WOODLAND HILLS DR, HORSESHOE LN, HUNTER DR, DEERFIELD LN, FAIRVIEW PARK, STONEGATE CT, GRANGER RD, SQUIRE LN, WHITE FENCE RD, FARMGATE RD, WIND GATE CT, APPALOOSA WAY, WOODLAND HILLS PKWY, FIELDSTONE LN, EASTGATE LN, SADDLERIDGE PL, WHITEFENCE RD, WOODLAND HILLS DR, ANVIL CT, FOX CHASE CT, FOX CHASE RD, ASCOT WAY, FIELDSTONE CT, SADDLERIDGE CT, BRIDLE LN, ANVIL CT, LONGMEADOW LN, SCHICK RD, QUINCY BRIDGE CT, QUINCY BRIDGE RD, HERITAGE CT, SOUTHGATE RD, SCHICK RD, OLD BARN RD, SOUTHGATE RD, OLD BARN CT, SOUTHGATE CT, RESURRECTION CATHOLIC CHURCH, SCHICK RD, FAR HILLS DR, WOOD CREEK TRAIL, GREENLEAF CT, EDGEWOOD CT, FAR HILLS DR, ARMY TRAIL RD, WOOD CT, ARMY TRAIL RD, COUNTY FARM RD, W BARTLETT RD, LAKE ST, STEARNS RD, ROUTE 59, SCHICK RD, ARMY TRAIL RD, ROUTE 25, TREE LN